

LEGEND

FEMA FLOODWAY

ARTERIAL ROADWAY

LOCAL / COUNTY ROAD

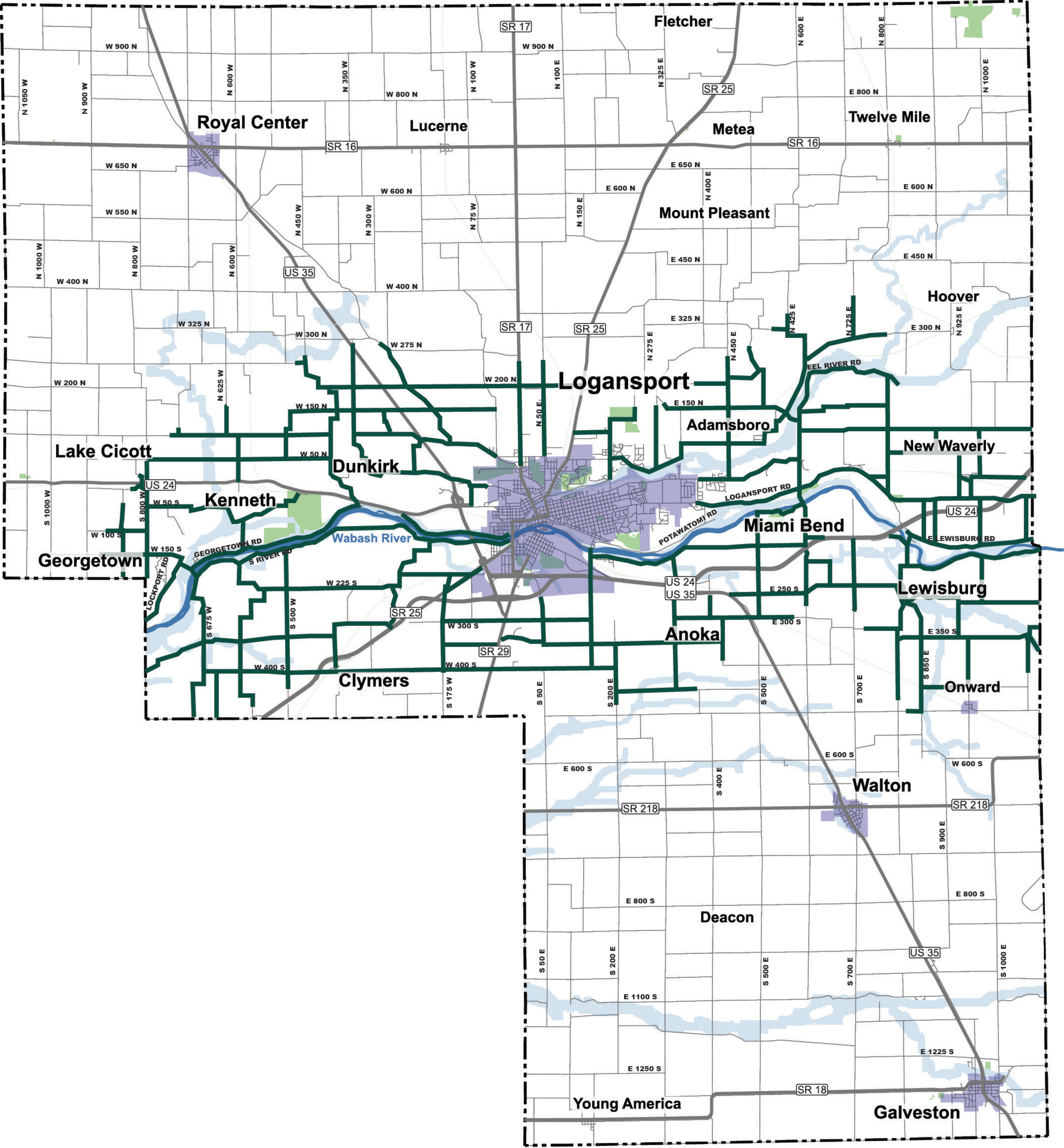
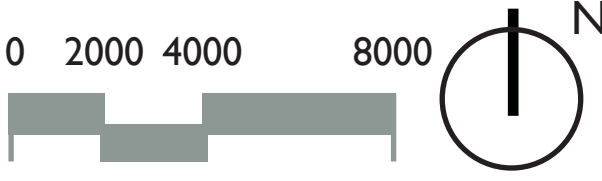
CORPORATE BOUNDARY

PARKS & OPEN SPACE


WABASH RIVER

APPROX. ROW IMPROVEMENT AREA GREATER THAN 15'-0" WIDTH

APPROX. ROW IMPROVEMENT AREA LESS THAN 15'-0" WIDTH



DRAFT



LEGEND

FEMA FLOODWAY

ARTERIAL ROADWAY

LOCAL / COUNTY ROAD

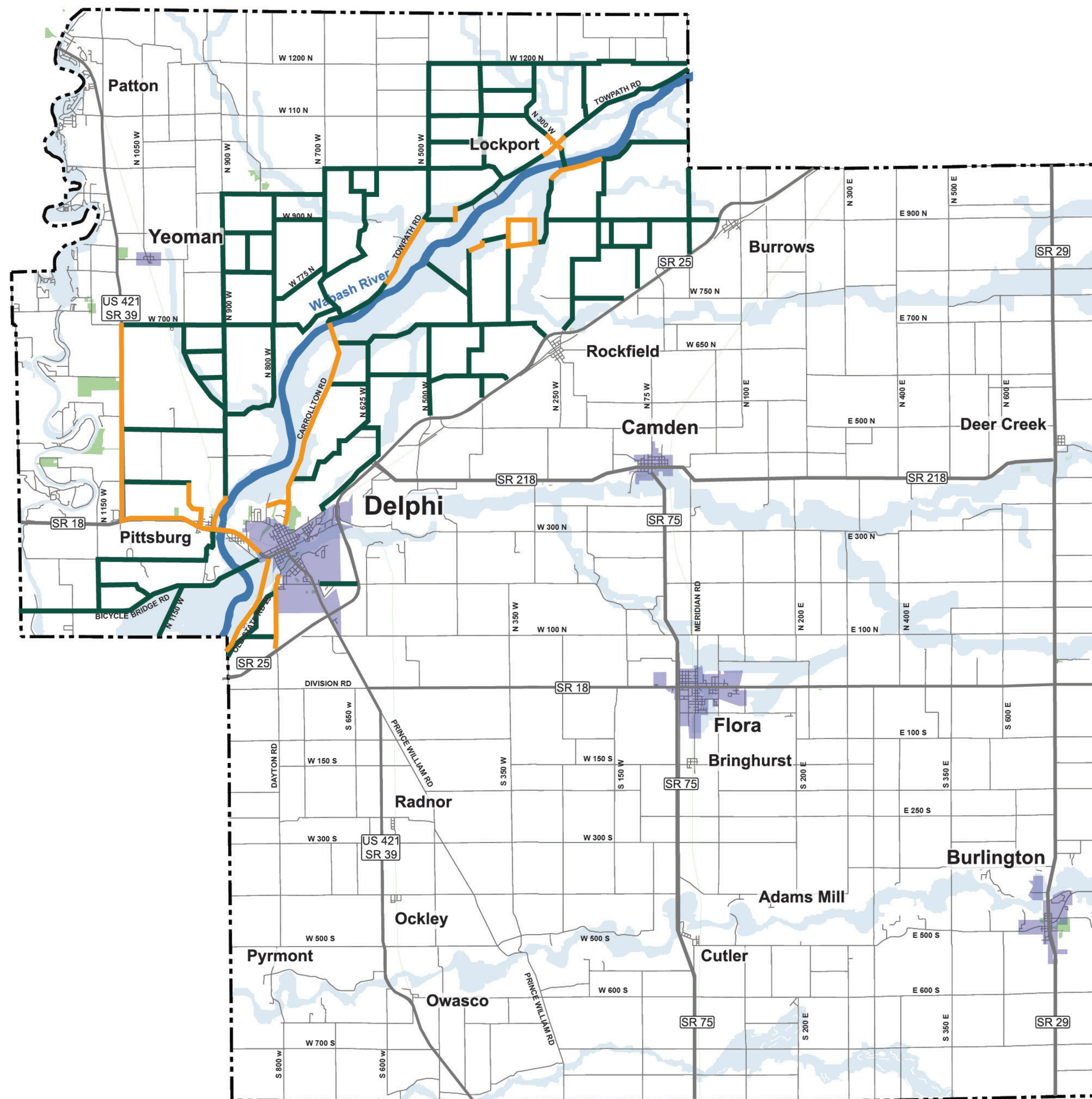
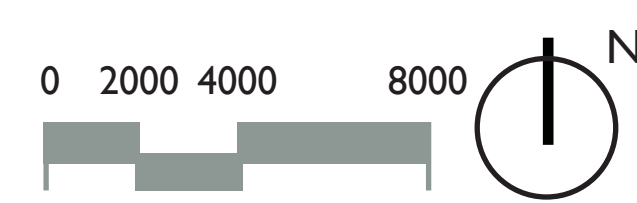
CORPORATE BOUNDARY

PARKS & OPEN SPACE


WABASH RIVER

APPROX. ROW IMPROVEMENT AREA GREATER THAN 15'-0" WIDTH

APPROX. ROW IMPROVEMENT AREA LESS THAN 15'-0" WIDTH



DRAFT



LEGEND

- FEMA FLOODWAY
- ARTERIAL ROADWAY
- LOCAL / COUNTY ROAD
- CORPORATE BOUNDARY
- PARKS & OPEN SPACE
- WABASH RIVER
- APPROX. ROW IMPROVEMENT AREA GREATER THAN 15'-0" WIDTH
- APPROX. ROW IMPROVEMENT AREA LESS THAN 15'-0" WIDTH

LEGEND

- FEMA FLOODWAY
- ARTERIAL ROADWAY
- LOCAL / COUNTY ROAD
- CORPORATE BOUNDARY
- PARKS & OPEN SPACE
- WABASH RIVER
- APPROX. ROW IMPROVEMENT AREA GREATER THAN 15'-0" WIDTH
- APPROX. ROW IMPROVEMENT AREA LESS THAN 15'-0" WIDTH

LEGEND

- FEMA FLOODWAY
- ARTERIAL ROADWAY
- LOCAL / COUNTY ROAD
- CORPORATE BOUNDARY
- PARKS & OPEN SPACE
- WABASH RIVER
- APPROX. ROW IMPROVEMENT AREA GREATER THAN 15'-0" WIDTH
- APPROX. ROW IMPROVEMENT AREA LESS THAN 15'-0" WIDTH

LEGEND

- FEMA FLOODWAY
- ARTERIAL ROADWAY
- LOCAL / COUNTY ROAD
- CORPORATE BOUNDARY
- PARKS & OPEN SPACE
- WABASH RIVER
- APPROX. ROW IMPROVEMENT AREA GREATER THAN 15'-0" WIDTH
- APPROX. ROW IMPROVEMENT AREA LESS THAN 15'-0" WIDTH

LEGEND

- FEMA FLOODWAY
- ARTERIAL ROADWAY
- LOCAL / COUNTY ROAD
- CORPORATE BOUNDARY
- PARKS & OPEN SPACE
- WABASH RIVER
- APPROX. ROW IMPROVEMENT AREA GREATER THAN 15'-0" WIDTH
- APPROX. ROW IMPROVEMENT AREA LESS THAN 15'-0" WIDTH

LEGEND

- FEMA FLOODWAY
- ARTERIAL ROADWAY
- LOCAL / COUNTY ROAD
- CORPORATE BOUNDARY
- PARKS & OPEN SPACE
- WABASH RIVER
- APPROX. ROW IMPROVEMENT AREA GREATER THAN 15'-0" WIDTH
- APPROX. ROW IMPROVEMENT AREA LESS THAN 15'-0" WIDTH

LEGEND

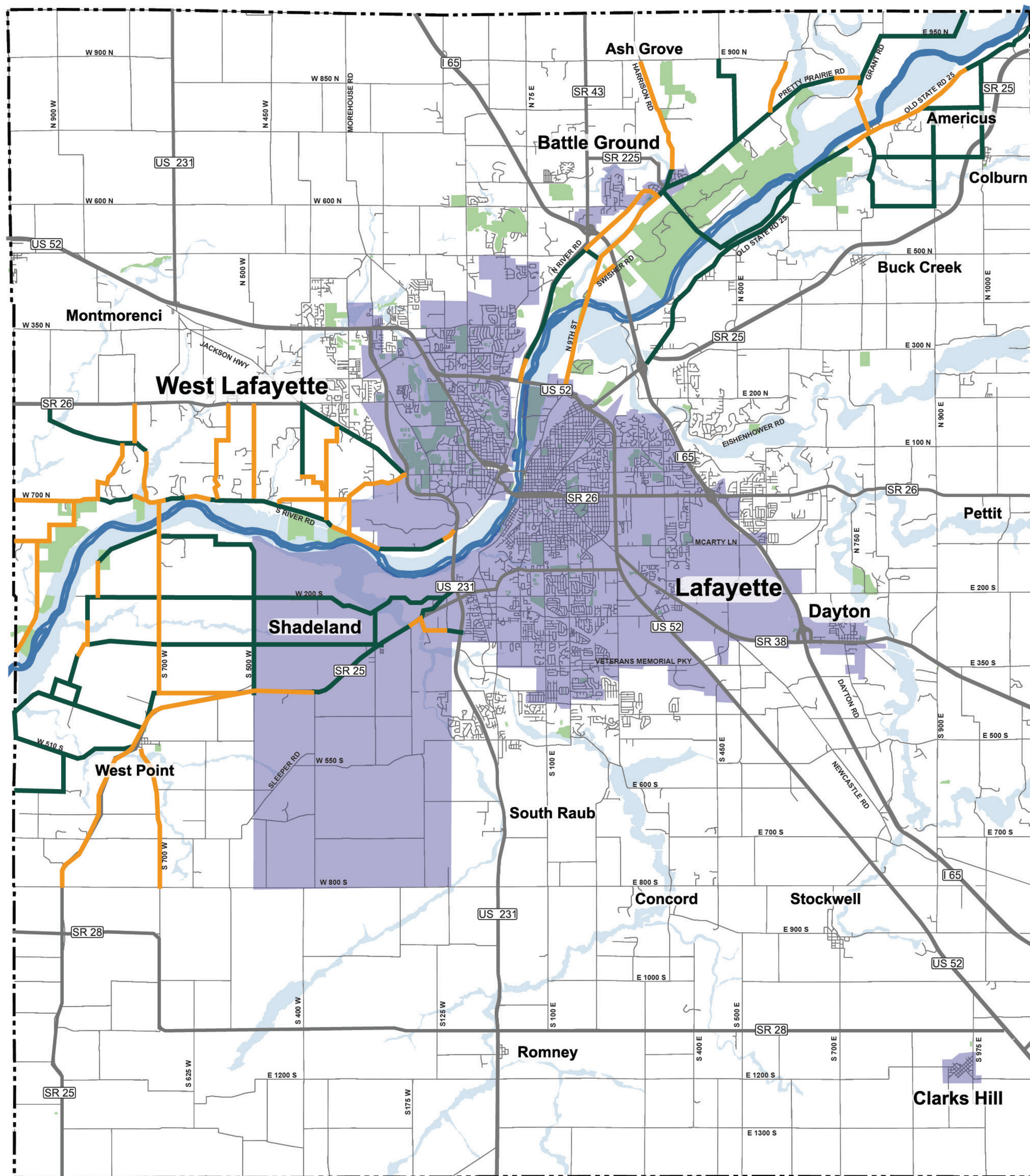
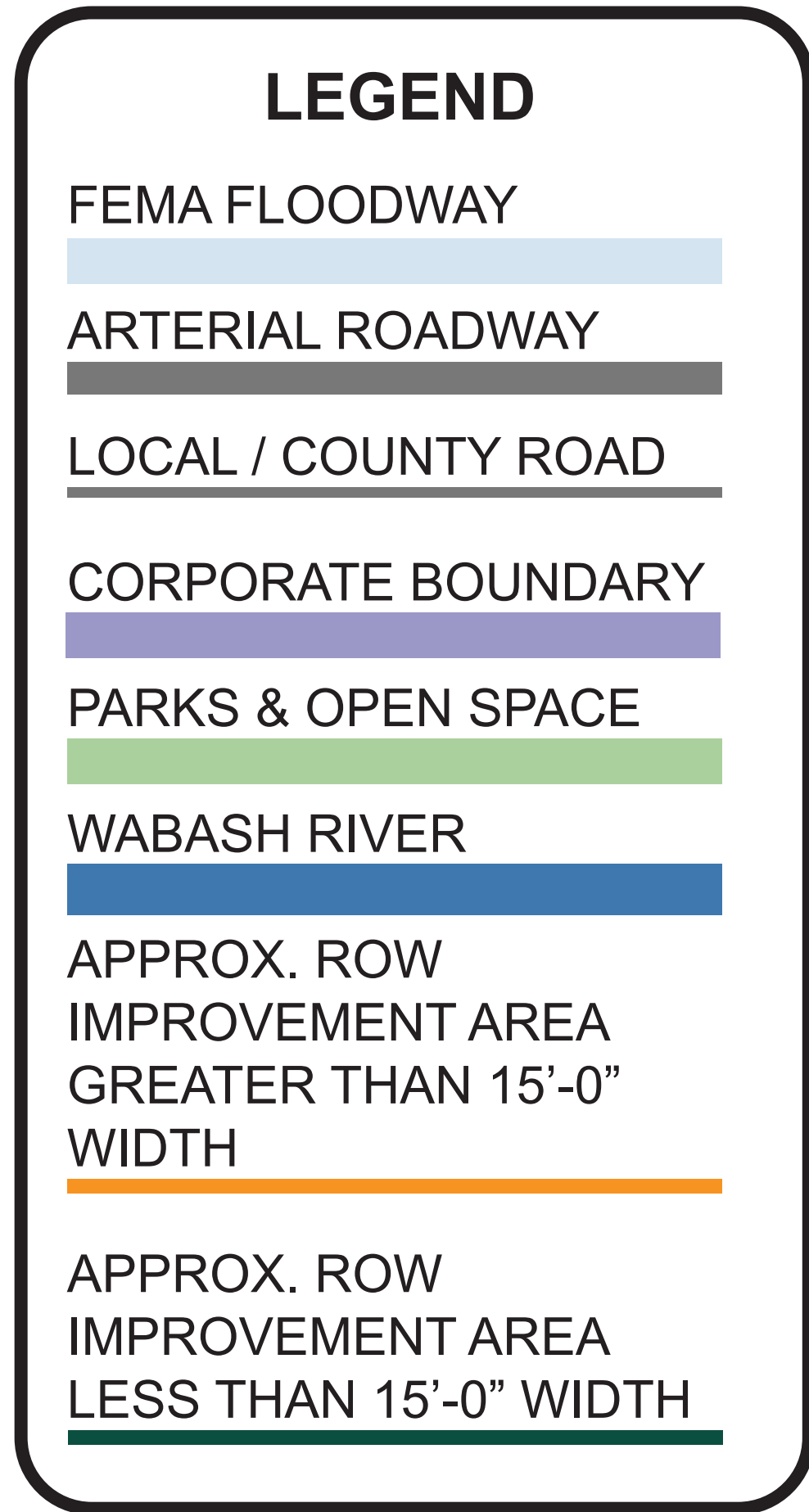
- FEMA FLOODWAY
- ARTERIAL ROADWAY
- LOCAL / COUNTY ROAD
- CORPORATE BOUNDARY
- PARKS & OPEN SPACE
- WABASH RIVER
- APPROX. ROW IMPROVEMENT AREA GREATER THAN 15'-0" WIDTH
- APPROX. ROW IMPROVEMENT AREA LESS THAN 15'-0" WIDTH

LEGEND

- FEMA FLOODWAY
- ARTERIAL ROADWAY
- LOCAL / COUNTY ROAD
- CORPORATE BOUNDARY
- PARKS & OPEN SPACE
- WABASH RIVER
- APPROX. ROW IMPROVEMENT AREA GREATER THAN 15'-0" WIDTH
- APPROX. ROW IMPROVEMENT AREA LESS THAN 15'-0" WIDTH

LEGEND

- FEMA FLOODWAY
- ARTERIAL ROADWAY
- LOCAL / COUNTY ROAD
- CORPORATE BOUNDARY
- PARKS & OPEN SPACE
- WABASH RIVER
- APPROX. ROW IMPROVEMENT AREA GREATER THAN 15'-0" WIDTH
- APPROX. ROW IMPROVEMENT AREA LESS THAN 15'-0" WIDTH



DRAFT

LEGEND

FEMA FLOODWAY

ARTERIAL ROADWAY

LOCAL / COUNTY ROAD


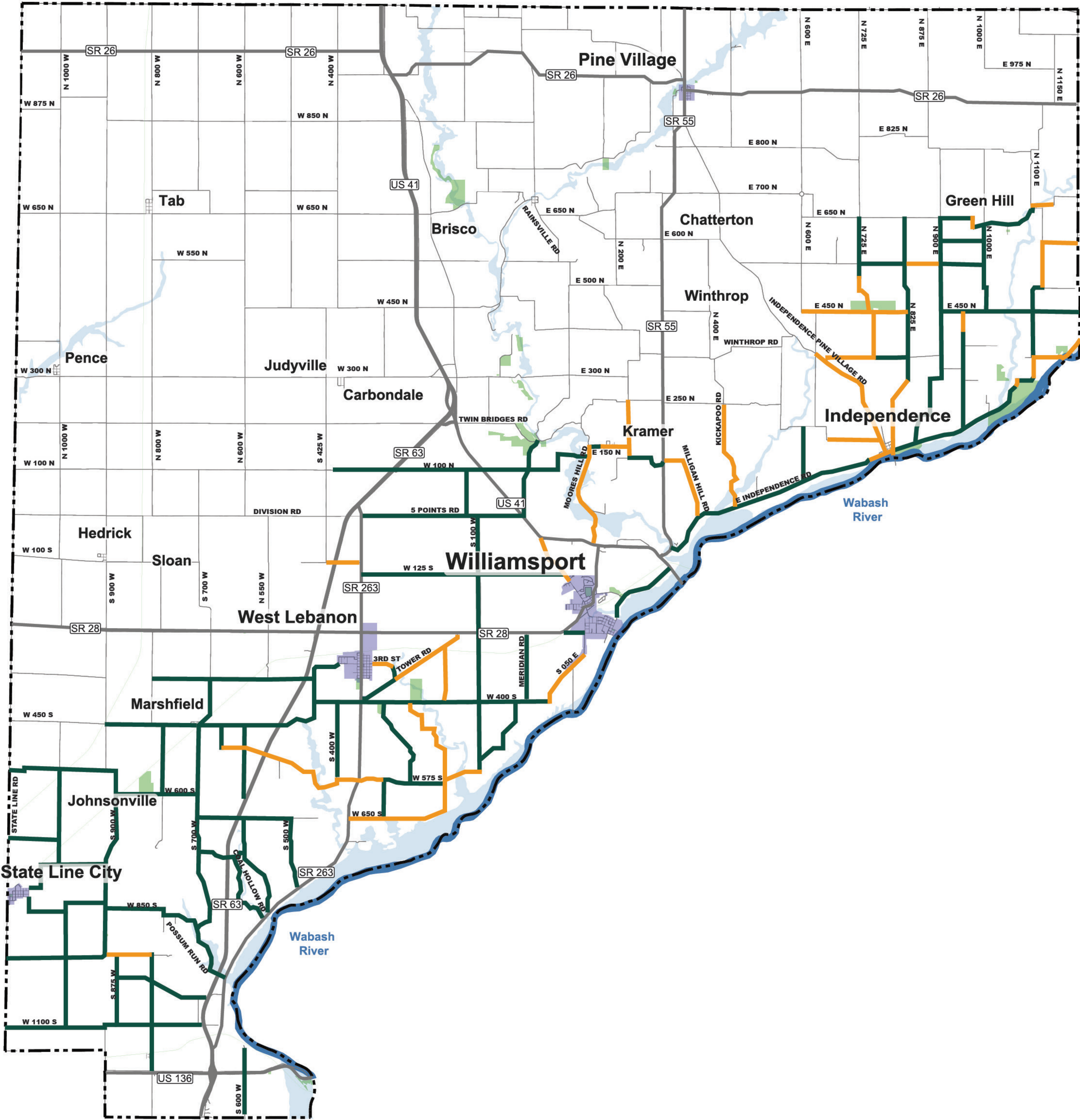
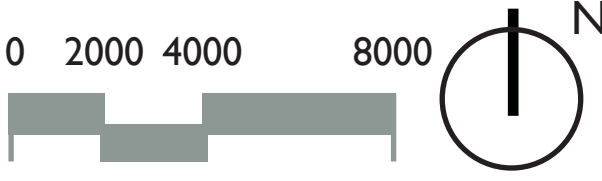
CORPORATE BOUNDARY

PARKS & OPEN SPACE

WABASH RIVER

APPROX. ROW IMPROVEMENT AREA GREATER THAN 15'-0" WIDTH

APPROX. ROW IMPROVEMENT AREA LESS THAN 15'-0" WIDTH



LEGEND

FEMA FLOODWAY

ARTERIAL ROADWAY

LOCAL / COUNTY ROAD

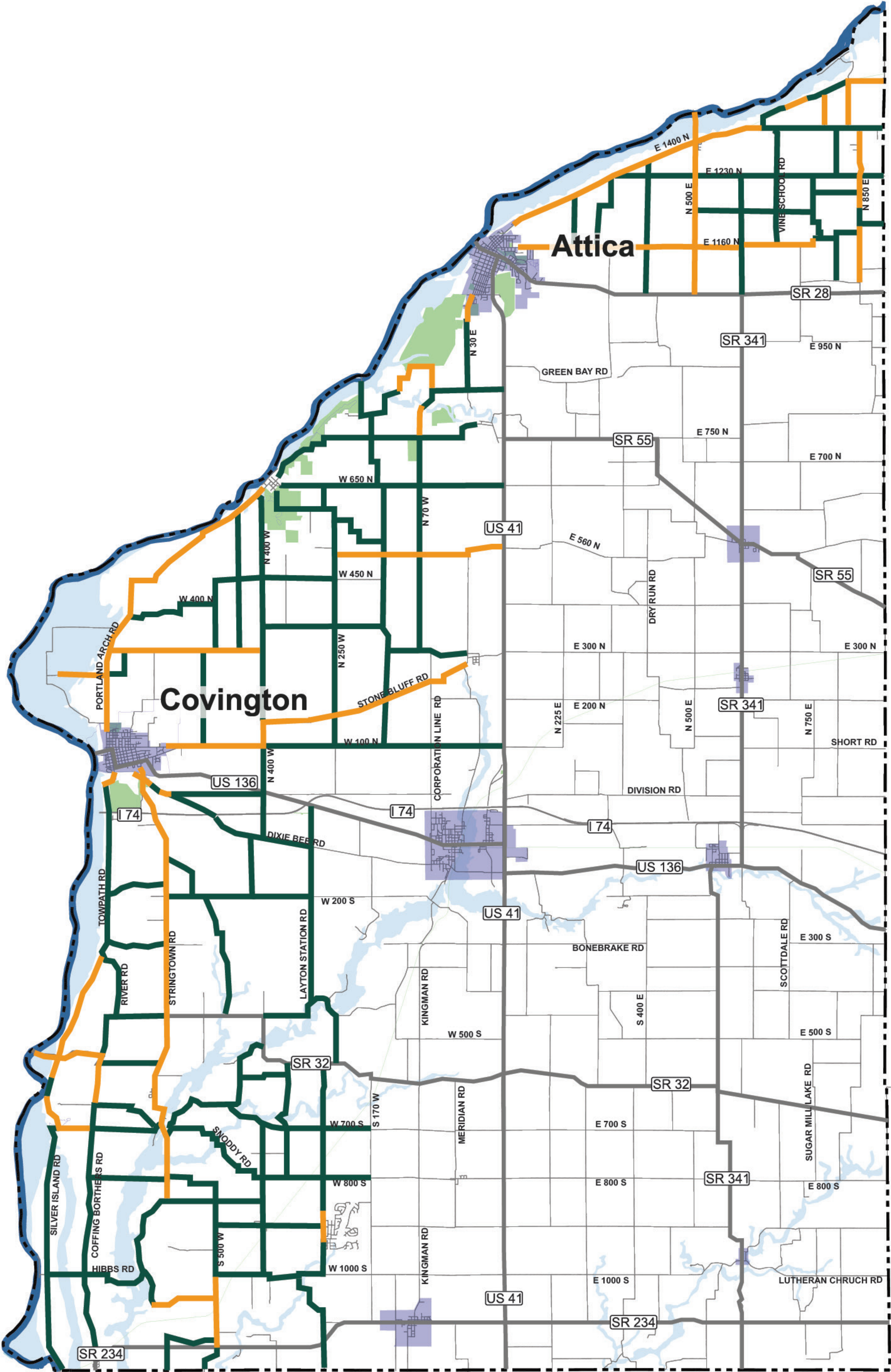
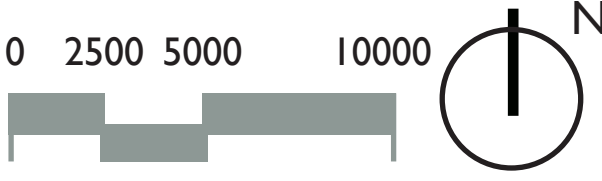
CORPORATE BOUNDARY

PARKS & OPEN SPACE

WABASH RIVER

APPROX. ROW IMPROVEMENT AREA GREATER THAN 15'-0" WIDTH

APPROX. ROW IMPROVEMENT AREA LESS THAN 15'-0" WIDTH



DRAFT

